

Revisions  
 09-11-96  
 08-30-97  
 01-12-99  
 09-07-99  
 11-30-99  
 09-13-00  
 12-28-00  
 10-15-01  
 11-21-01  
 10-18-02  
 05-09-03  
 02-18-04  
 07-14-04  
 09-12-05  
 11-03-05  
 03-07-07  
 04-23-07  
 08-31-07  
 10-05-07  
 03-25-08  
 04-03-08  
 12-02-08  
 09-22-09  
 03-23-16  
 03-14-17  
 09-20-18

N 236.479 E 1.228.366  
 N 234.579 E 1.228.366  
 N 234.579 E 1.228.366

LONG ISLAND EXPRESSWAY S.R. 495 (var.width)



SEE SEC. NO. 800

**L** Property or RW Line  
**E** Denotes Common Owner  
**G** Subdivision Lot Line  
**E** Stream / Shore  
**N** Parcel No.

Subdivision Lot No. (17)  
 Subdivision Block/Bldg. No. (21)  
 Dead Dimension (a)  
 Scaled Dimension (sa)  
 Dead Area 12.1 A(d) or 12.1 A  
 Calculated Area 12.1 A(c)


Block Limit  
 Block No. (2)  
 County Line  
 Town Line  
 Village Line

School District Line  
 Fire District Line  
 Water District Line  
 Light District Line  
 Park District Line  
 Sewer District Line

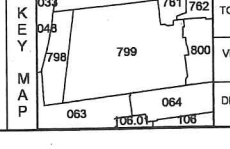
Hydrant District Line  
 Refuse District Line  
 Historical District Line  
 Ambulance District Line  
 Wastewater District Line

UNLESS DRAWN OTHERWISE, ALL PROPERTIES ARE WITHIN THE FOLLOWING DISTRICTS:  
 SCHOOL S SEWER  
 FIRE FE1 HYDRANT  
 LIGHT LX1 WATER  
 PARK REFUSE  
 AMBULANCE WASTEWATER

**NOTICE**  
 MAINTENANCE, ALTERATION, SALE OR DISTRIBUTION OF ANY PORTION OF THE SUFFOLK COUNTY TAX MAP IS PROHIBITED WITHOUT WRITTEN PERMISSION OF THE REAL PROPERTY TAX SERVICE AGENCY.



**COUNTY OF SUFFOLK**  
 Real Property Tax Service Agency  
 County Center Riverhead, N Y 11901  
 SCALE IN FEET  
 100 0 100 200

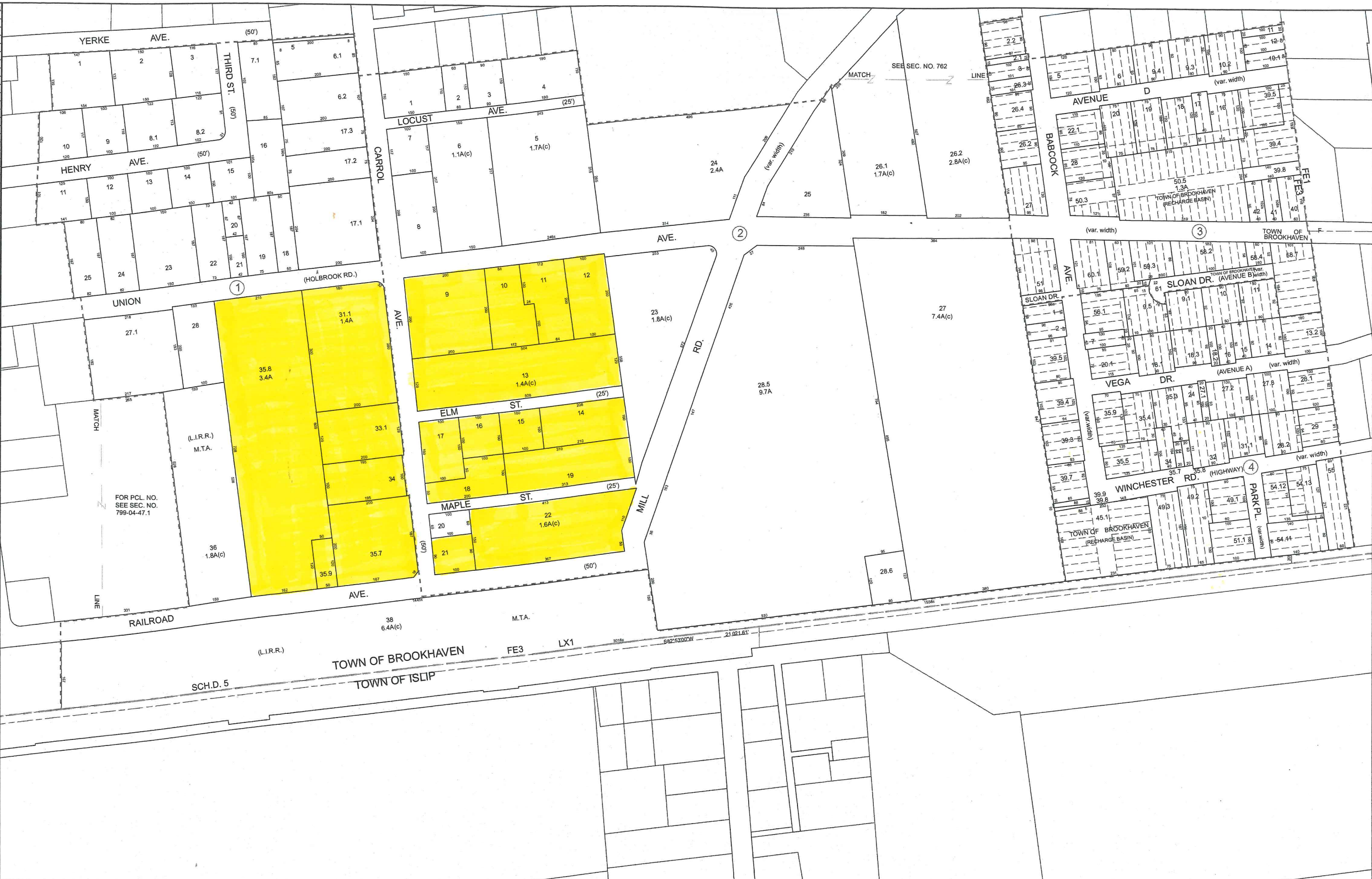


TOWN OF **BROOKHAVEN**  
 VILLAGE OF  
 DISTRICT NO **0200**

SECTION NO  
**799**  
 PROPERTY MAP

CONVERSION DATE: Sep 21, 2018

Revisions  
 12-04-96  
 03-09-99  
 10-28-99  
 12-28-99  
 03-02-00  
 11-21-01  
 01-25-02  
 02-26-02  
 07-19-02  
 08-26-02  
 11-18-02  
 01-26-05  
 07-14-05  
 09-08-05  
 03-26-08  
 12-01-08  
 04-02-09  
 09-24-13  
 10-30-13  
 11-19-13  
 01-30-15  
 03-23-16  
 06-06-19



LEGEND	SCHOOL	S	AMBULANCE	A
	FIRE	FE1	HYDRANT	H
	LIGHT	LX1	WATER	W
	PARK	P	REFUSE	R
	SEWER	S	WASTEWATER	WW
	UNLESS DRAWN OTHERWISE, ALL PROPERTIES ARE WITHIN THE FOLLOWING DISTRICTS:		SHADED AREA IS OUTSIDE THIS SECTION MAP	

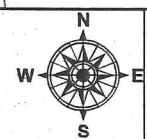
Block Unit	②
Block No.	
County Line	
Town Line	
Village Line	

Property or RW Line	—
Denotes Common Owner	Z
Filed Map Lot Line	- - - -
Subdivision Lot No.	(12)
Subdivision Block / Bldg No.	(21)

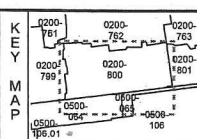
Parcel No.	23
Deed Area	12.1 A(d) or 12.1A
Calculated Area	12.1 A(c)
Deed Dimension	62
Scaled Dimension	62a



**COUNTY OF SUFFOLK** ©  
 Real Property Tax Service Agency  
 300 Center Drive, Riverhead, NY 11901



**NOTICE**  
 MAINTENANCE, ALTERATION, SALE OR DISTRIBUTION OF ANY PORTION OF THE SUFFOLK COUNTY TAX MAP IS PROHIBITED WITHOUT WRITTEN PERMISSION OF THE REAL PROPERTY TAX SERVICE AGENCY.



DISTRICT NO.	0200
TOWN OF	BROOKHAVEN
VILLAGE OF	

SECTION NO.	800
PRINT DATE	Jun 19, 2019